



Toronto's Downtown Walkway

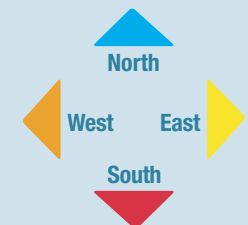
Welcome to PATH –
Toronto's Downtown Walkway
linking 27 kilometres of under-
ground shopping, services and
entertainment



Visiting a client? Shopping for
a gift? Attending a sports event?
Taking in a movie? Catching the
subway? Follow the PATH and you'll
reach your downtown destination
easily in weatherproof comfort.

Signs and maps displaying the
multi-coloured PATH logo show
you where to enter the walkway,
direct you to where you want to
go, and keep you on track until
you get there.

Arrows, colour-coded to North,
South, East and West, point you
in the right direction.



For information and copies of this map:
City of Toronto, Economic Development,
Culture and Tourism
Small Business & Local Partnerships
Michael Saunders, PATH Manager
(416) 392- 1005

Whatever your destination...

On the PATH Map

Squares represent buildings.

The Green Line represents links between
and through buildings.

Colours represent the four points of the compass –
north (blue), south (red), east (yellow), and west (orange).

H represents hotel.

C represents cultural building.

S represents sports venue.

★ represents tourist attraction

Adelaide Place **F-9, G-9**
11 Adelaide St. West **L-10**
1 Adelaide St. East **N-10**
105 Adelaide St. West **I-10**
130 Adelaide St. West **H-9**
Air Canada Centre **J-17**
Allen Lambert Galleria
(Brookfield Place) **L-15**
Atrium on Bay **K-2**

Bank of Nova Scotia **K-11**
220 Bay **J-13**
390 Bay (Munich Re Centre) **J-7**
Bay Adelaide Centre **L-8**
Bay East Teamway **K-16**
Bay Wellington Tower **K-14**
Bay West Teamway **J-16**
Bell Trinity Square **K-5**
Brookfield Place **K-14, K-15**
Bus Terminal (Toronto Coach Terminal) **J-2**

Cadillac Fairview Tower **M-6**
Cambridge Suites Hotel **N-8**
Canadian Pacific Tower **H-13**
CBC Broadcast Centre **B-14**
City Hall **I-5**
Citibank Place **G-16**
CN Tower **B-17**
Commerce Court **K-12**
Convention Centre,
Metro Toronto **B-16, D-18**

DBRS Tower **F-9**
Design Exchange **J-13**
Dundas Subway Station **N-2**
Dundee Place **N-10**
1 Dundas West **M-3**

Eaton Centre **M-5**
Eaton Tower **M-4**
Ernst & Young Tower **J-13**
Exchange Tower **H-10, H-11**

Fairmont Royal York Hotel **H-15**
Federal Building **I-8**
First Canadian Place **H-11**
Four Seasons Centre for the
Performing Arts **F-7, G-7**
22 Front Street West **L-15**
151 Front Street West **D-16, E-16**
277 Front Street West **B-16**

GO Transit (rail) **J-16**
GO Bus Terminal **K-16**

Harbourfront Streetcar (Union Station) **J-16**
Heritage Square **M-15**
Hilton, Toronto **F-8**
Hockey Hall of Fame **M-15**
HSBC Bank of Canada **G-13**
Hudson's Bay Company, The **L-7**

InterContinental Toronto Centre Hotel **D-26**

1 King Street West **M-12**
11 King Street West **M-12**
4 King Street West **M-12**
(MetLife Place) **M-11**
145 King Street West **F-12**
200 King Street West **E-11**
225 King Street West **C-12**
King Subway Station **N-12**

Lombard Place **I-10**

Maple Leaf Square **H-18**
Marriott Hotel **K-3**
MetLife Place **M-11**
MetroCentre **B-12**
Metro Hall **B-12**
Metro Toronto Convention Centre **B-16, C-18**
Munich Re Centre (390 Bay Street) **J-7**

One Dundas West **M-3**
One Queen Street East **N-7**
Osgoode Subway Station **E-6**

Parking, City Hall **I-6**
Parking, University Avenue **F-15**
Plaza at Sheraton Centre, The **H-7**

1 Queen Street East **N-7**
2 Queen Street East **N-6**
Queen Subway Station **N-6**

20 Richmond Street East **N-7**
80 Richmond Street West
(Victory Building) **I-7**
111 Richmond Street West **H-8**
Richmond Adelaide Centre **I-9**
Richmond Adelaide Complex **H-8**
Ritz Carleton Hotel **C-14**
Roy Thomson Hall **D-12**
Rogers Centre **A-17**
Royal Bank Plaza **J-15**
Royal Bank Building
20 King Street West **L-11**
Royal Trust Tower **I-12**
Ryerson School of Business **K-3, L-3**

St. Andrew Subway Station **E-11**
St. Patrick Subway Station **E-2**
Scotia Plaza **L-10**
Sears **M-3**
Sheraton Centre Hotel **H-7**
Simcoe Place **D-15**
Simcoe Place Phase 2 **D-15**
Simpson Tower **K-7**
Standard Life Centre **H-12**
Sun Life Centre **E-11, F-11**

The Lanes **I-8, I-9**
Thomson Building **J-7**
Toronto Coach Terminal **J-2**
Toronto-Dominion Centre **I-12, I-14**
Toronto Hilton **F-8**
Toronto Life Square **N-2**
TD Canada Trust Tower **K-15**
TD Waterhouse Tower **I-14**

Union Station **H-16, J-16**
55 University **F-13**

VIA Rail Canada **I-16**
20 Victoria Street **N-10**
Victory Building (80 Richmond Street West) **I-7**


95 Wellington West **H-14**
200 Wellington West **C-13**

100 Yonge **M-10**
104 Yonge **M-10**
110 Yonge **M-10**
Yonge-Dundas Square **N-3**
Yonge Richmond Centre **N-8**
York East Teamway **H-17**
York West Teamway **H-16**
18 York **G-17**
25 York Street **H-17**
70 York **G-13**

...PATH signs lead the way.

PATH Marker

Signs ranging from
free-standing outdoor pylons
to door decals identify entrances
to the walkway.



In many elevators there is
a small PATH logo mounted
beside the button for the floor
leading to the walkway.

Next Destination

PATH directional signs tell you
which building you're in and the
next building you'll be entering.
The arrow is one of the PATH
compass colours: blue (north),
red (south), yellow (east), or
orange (west).



Street Name

Street names are id d
as you walk under them.



Compass

Which way is north?
These ceiling-mounted
compasses have colour-coded
arrows pointing N-S-E-W.



Accessibility

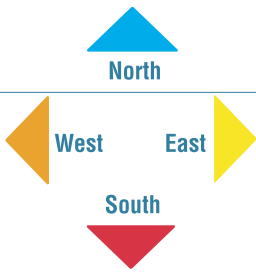
This symbol indicates an
alternative route for people
with disabilities whenever a
flight of stairs lies ahead.



N

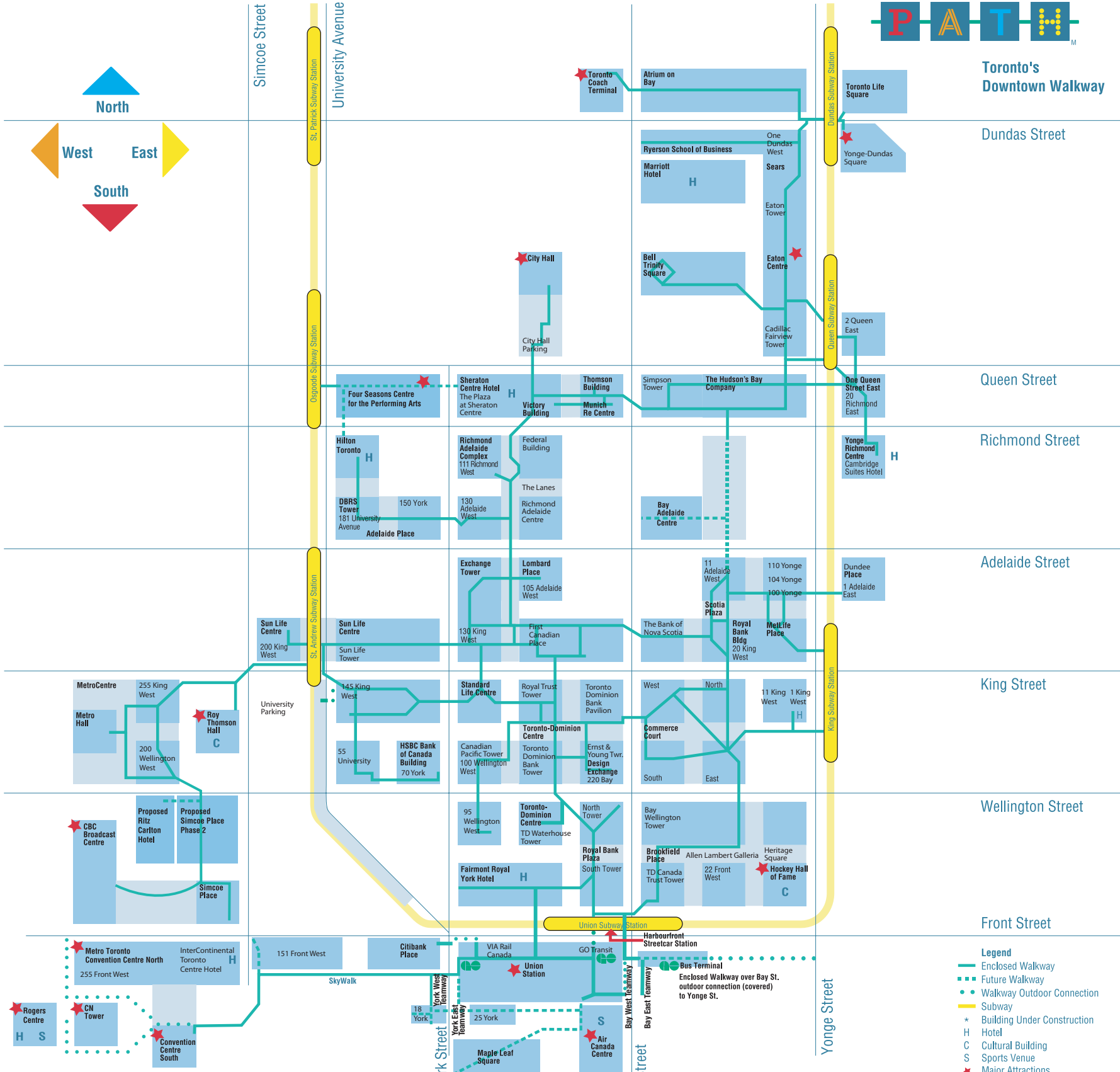
A B C D E F G H I J K L M N O P Q R S

1
2
3
4
5
6
7
8
9
10
11
12
13
14
15
16
17
18



P A T H M

Toronto's Downtown Walkway



- Legend**
- Enclosed Walkway
 - Future Walkway
 - Walkway Outdoor Connection
 - Subway
 - * Building Under Construction
 - H Hotel
 - C Cultural Building
 - S Sports Venue
 - ★ Major Attractions

Map not to scale

Lake Ontario

M - An official mark of the Corporation of the City of Toronto

W

E

S